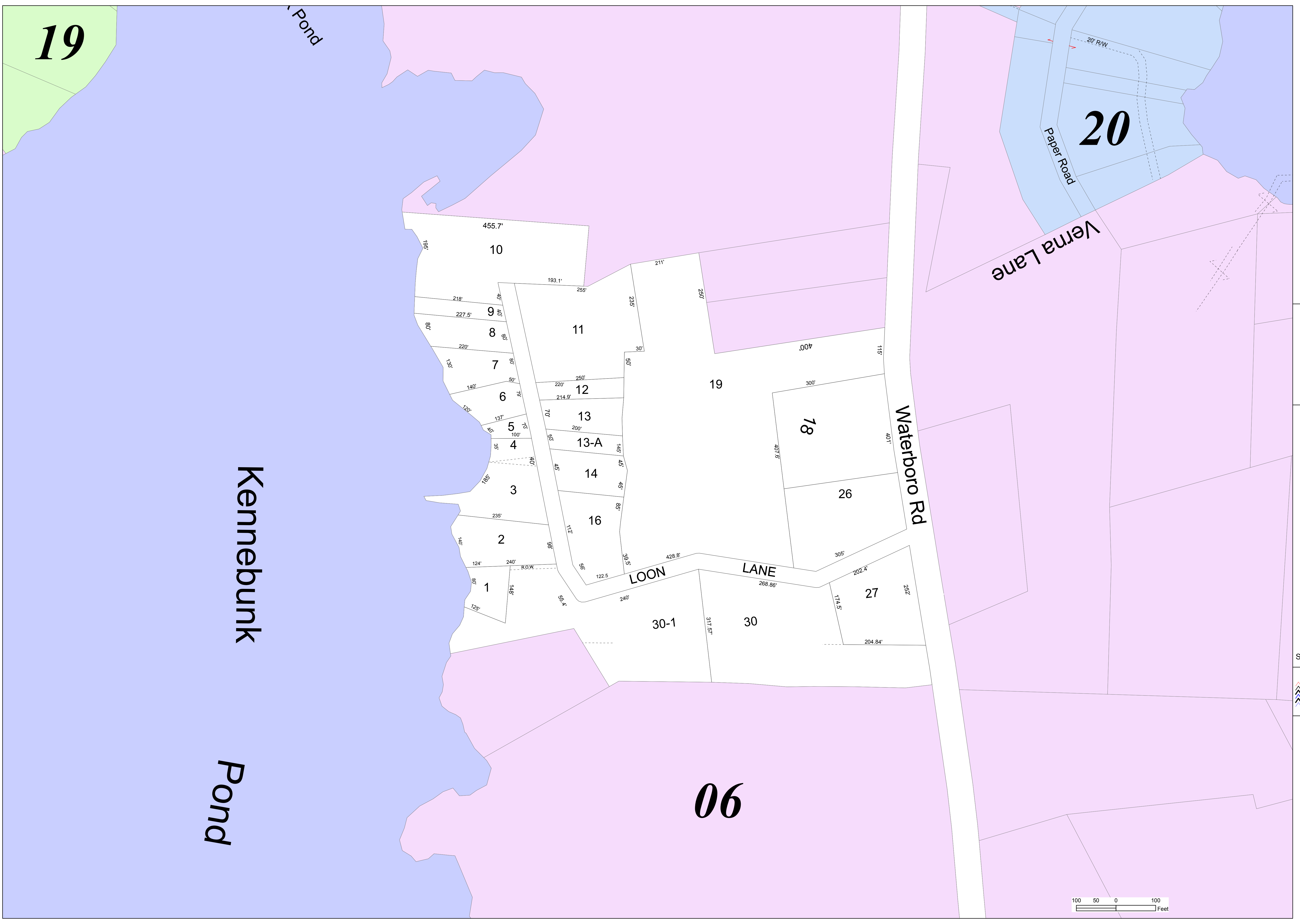
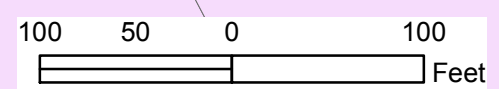
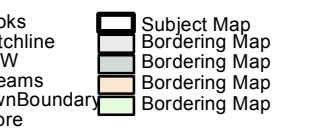


  
James H. Thomas  
gisSolutions of Maine  
Cumberland, Maine  
jht@maine.rr.com

These maps are intended to be used for the purpose of Property Tax Assessments and should not be used for conveyances.  
Revised to April 1, 2012

Scale: 1 inch = 100



Kennebunk Pond

19

20

06

Verna Lane

Waterboro Rd

LOON LANE

10

11

19

18

26

27

30-1

30

1

2

3

4

5

6

7

8

9

12

13

13-A

14

16

Paper Road

Pond

Pond