














James H. Thomas
gisSolutions of Maine
Cumberland, Maine
jht@maine.rr.com

These maps are intended to be used for the purpose of Property Tax Assessments and should not be used for conveyances.
Revised to April 1, 2012

Scale: 1 inch = 100

 Hooks	 Subject Map
 Matchline	 Bordering Map
 FSW	 Bordering Map
 Streams	 Bordering Map
 Town Boundary	 Bordering Map
 Shore	 Bordering Map

2016

MAP: 19

