














James H. Thomas
gisSolutions of Maine
Cumberland, Maine
jht@maine.rr.com

These maps are intended to be
used for the purpose of Property
Tax Assessments and should not
be used for conveyances.
Revised to April 1, 2012

Scale: 1 inch = 100

-  Hooks
-  Matchline
-  R/W
-  Streams
-  Town Boundary
-  Shore
-  Subject Map
-  Boring Map
-  Boring Map
-  Boring Map
-  Boring Map
-  Boring Map

2016

Insert F

